



**47th CIRP Conference on Manufacturing Systems
(CMS 2014) 28-30 April 2014** www.uwindsor.ca/CMS2014

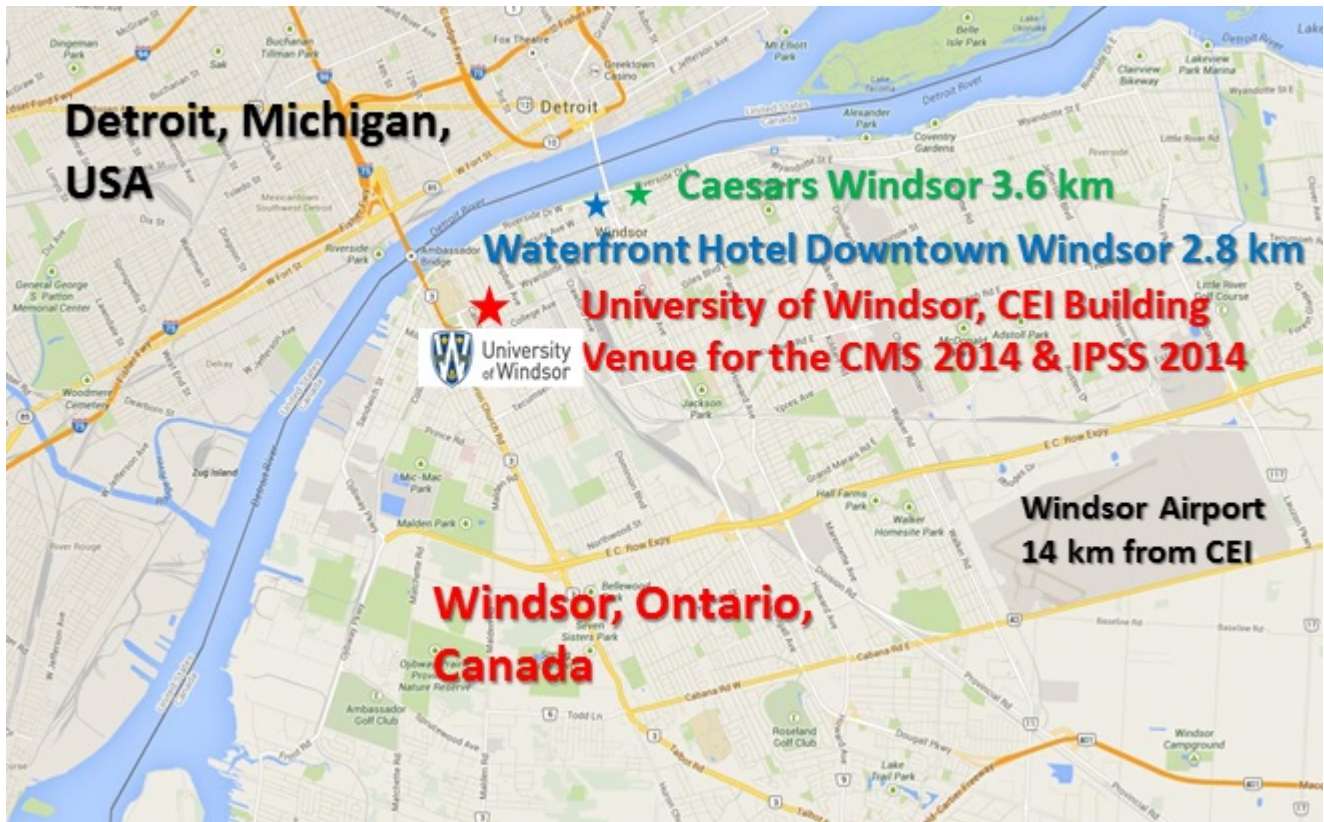


**6th CIRP Conference on Industrial Product-Service
Systems (IPSS 2014) 1-2 May 2014** www.uwindsor.ca/ipss2014

Conference Venue

The Ed Lumley Centre for Engineering Innovation (CEI)

The University of Windsor, Windsor, Ontario Canada N9B 1K3



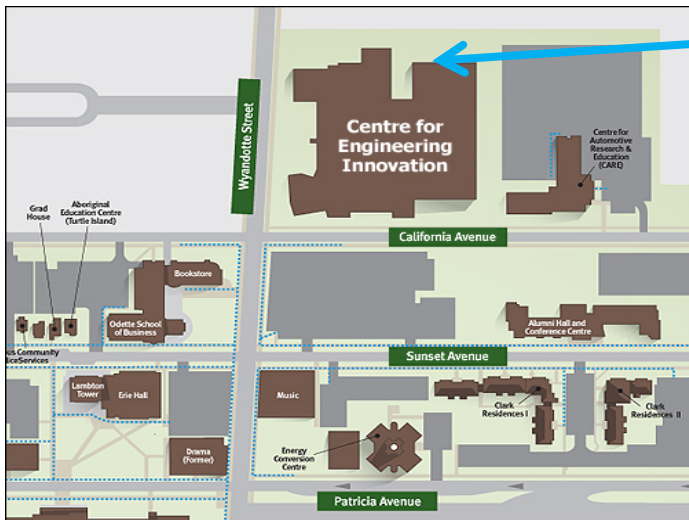
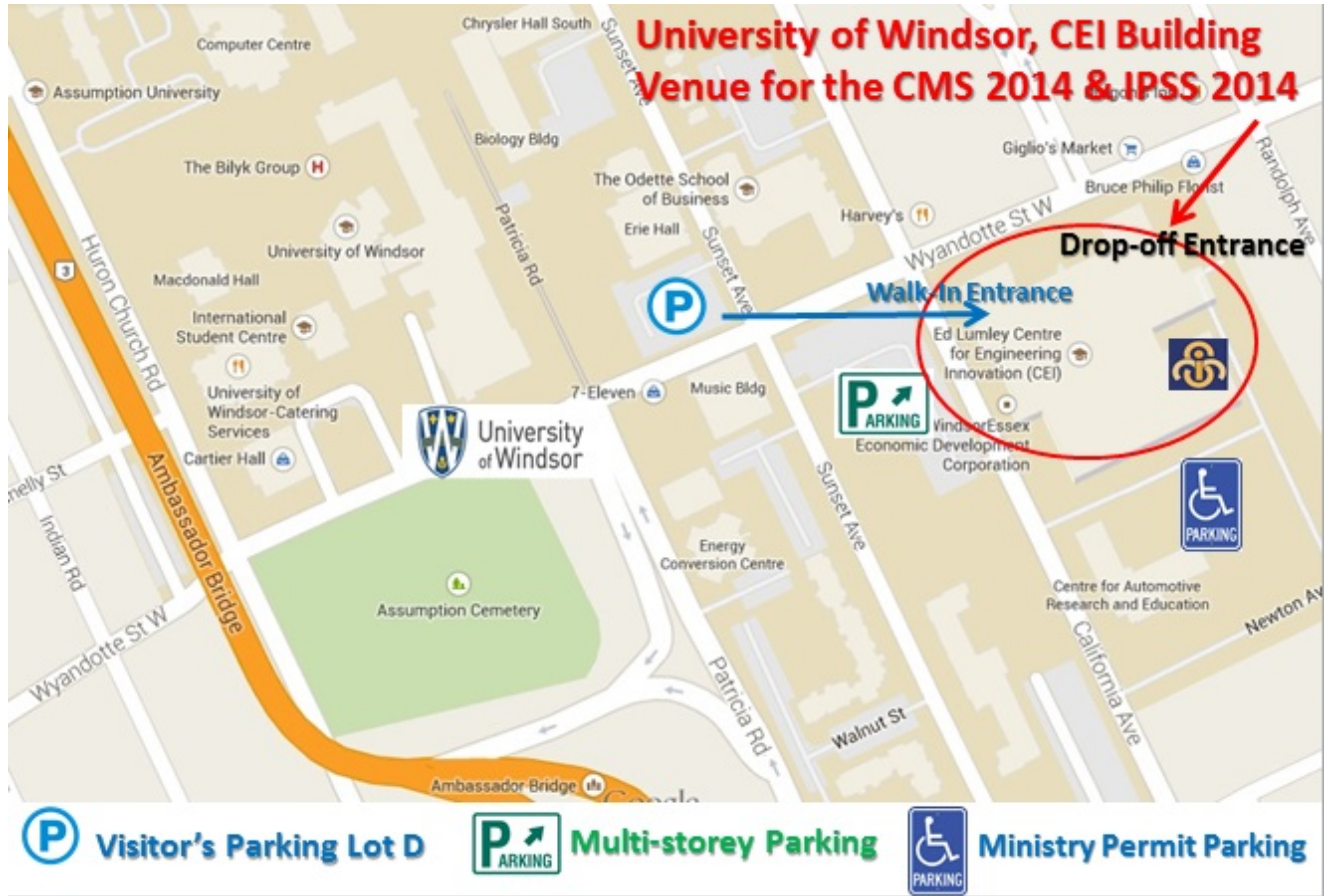
The Conference hotels are situated 3-4 Km from the Conference venue:

The Ed Lumley Centre for Engineering Innovation (CEI), University of Windsor.

CEI is located on the southwest corner of Wyandotte Street and California Avenue (see map below).



Centre for Engineering Innovation



Intelligent Manufacturing Systems (IMS) Centre



How to get to the University of Windsor

UWindsor is located at: 401 Sunset Avenue, Windsor, Ontario N9B 3P4, 519-253-3000

By Air:

Windsor is home to Windsor International Airport (YQG). Flights operated by Air Canada, WestJet and Porter Airlines arrive and depart daily. There are several car rental companies onsite. The distance from Windsor Airport to the University of Windsor campus is approximately 14 kilometres.

Windsor is also close to the Detroit Metro Airport (DTW), located in Romulus, Michigan, USA. Detroit Metro airport is a large, international airport and may be a better option than flying into Windsor directly. The distance from Detroit Metro Airport to the University of Windsor campus is approximately 40 kilometres with an international border crossing in between (either bridge or tunnel).

By Train:

Via Rail is an excellent alternative to flying if you are in Ontario close to a train station. The VIA Rail station is located approximately 6 kilometres from the University of Windsor campus.

Driving directions to main campus:

From Hwy. 401: Follow directions to Bridge to U.S.A. Hwy. 401 turns into Hwy. 3, turns into Huron Church Road. Proceed north on Huron Church Road, approximately 10.5 kilometres. Stay to right and proceed past bridge entrance along Patricia Rd. Turn right (east) onto Wyandotte Street, right (south) onto Sunset Ave, to visitor parking lot D.

From Windsor Airport: From the main airport parking lot, turn right (west) onto County Road 42. County Road 42 turns into Division Road at Walker Road. Continue along Division Road approximately 1 kilometre; the road forks. Take the left fork to Cabana Road. Continue along Cabana for approximately 4.5 kilometres to Huron Church Road. Turn right (north) onto Huron Church Road to Patricia Road, approximately 6.25 kilometres. Stay to right and proceed past bridge entrance along Patricia Rd. Turn right (east) onto Wyandotte Street, right (south) onto Sunset Ave, to visitor parking lot D.

From VIA Rail station: Proceed west along Riverside Drive approximately 5 kilometres to Sunset Ave. Left (south) onto Sunset Ave, to visitor parking lot D.

From Ambassador Bridge: Once you have cleared Canada Customs, take the bridge exit on the extreme right that indicates downtown Windsor. This will bring you to Huron Church Road, travelling north. Turn right (east) onto Wyandotte Street, right (south) onto Sunset Ave, to visitor parking lot D.

From Windsor-Detroit Tunnel: Once you have cleared Canada Customs, turn left (west) onto Park Street. Immediately turn right (north) onto Ouellette Avenue. Proceed to University Avenue, the next traffic light. Turn left (west) onto University Ave, approximately 2 kilometres to Sunset Ave. Left (south) onto Sunset Ave, to visitor parking lot D.

Transportation options from Detroit Metro Airport (DTW) to Windsor:

Rental Cars:

There are many rental car companies on-site at DTW.

Car Service:

There are several private car service companies that will arrange pick-up and drop-off to any destination. Approximate cost will be \$120 one way.

VIP Windsor Shuttle Services <http://www.vipwindsorshuttle.com/>

Metro Cars <http://www.metrocars.com/>

Taxi cab:

Taxis will bring customers over the international border to Canada from the airport. Fare will be approximately \$70-80 each way. Check with the driver before you leave the airport for fares.

Robert Q Airbus service:

Robert Q operates a shuttle service that runs between DTW and the Holiday Inn Select hotel in Windsor (on Huron Church Road). However, since drop-off is only at the Holiday Inn Select, if you are not staying at this hotel, you will need a cab to your final destination.

Robert Q website <http://www.robertq.com/>

Public Transportation:

The University of Windsor is served by Transit Windsor, which operates buses from 5 a.m. to 2 a.m. weekdays. The buses run every 15 min.

Five Transit Windsor bus routes bring passengers to the University of Windsor:

- Transway 1C;
- Transway 1C Express;
- Crosstown 2;
- Central 3; and
- South Windsor 7

Information about fares:

<http://www.citywindsor.ca/residents/transitwindsor/Fares/Pages/Fares.aspx>

Information about Schedules & Route Maps:

<http://www.citywindsor.ca/residents/transitwindsor/Routes-and-Schedules/Pages/Schedules-and-Maps.aspx>

Directions to the CEI from Conference Hotels

From Caesars Windsor Hotel



By car:

1. Head east on Riverside Dr E toward Glengarry Ave (150 m)
 2. Take the 1st right onto Glengarry Ave (550 m)
 3. Turn right onto Wyandotte St E (3.1 km)
 4. Turn left onto California Ave (170 m)
 5. Turn left (150 m)
 6. Turn left at Newton Ave
- Destination will be on the left (83 m)

Taxi cab:

There are several Taxi cab companies, please check with the hotel reception for details.

By public bus:

There is a bus stop at Riverside and McDougall across from Caesars Windsor. You may board the **Walkerville 8** at this stop and get off at Wyandotte St. with Gladstone Ave; from there you will board the westbound **crosstown 2** to the University of Windsor.

Alternatively, you could walk from Caesars to Windsor International Transit Terminal which is located at 300 Chatham Street West as it is about four blocks going westbound from the hotel. From there you will board the eastbound **Transway 1C** and get off at Wyandotte St. with Ouellette Ave, from there you will board the westbound crosstown 2 to the University of Windsor.

From waterfront Hotel



By car:

1. Head west on Riverside Dr W. toward Church St (700 m)
 2. Turn left onto Crawford Ave (850 m)
 3. Take the 2nd right onto Wyandotte St W (1.5 km)
 4. Turn left onto California Ave (170 m)
 5. Turn left (160 m)
 6. Turn left at Newton Ave
- Destination will be on the left (83 m)

Taxi cab:

There are several Taxi cab companies, please check with the hotel reception for details.

By public bus

You could walk from waterfront hotel to the bus terminal as it is (450 m) from the hotel. It is located at 300 Chatham Street West as it is about four blocks going westbound from the hotel. From there you will board the eastbound **Transway 1C** and get off at Wyandotte St. with Ouellette Ave, from there you will board the westbound **crosstown 2** to the University of Windsor.

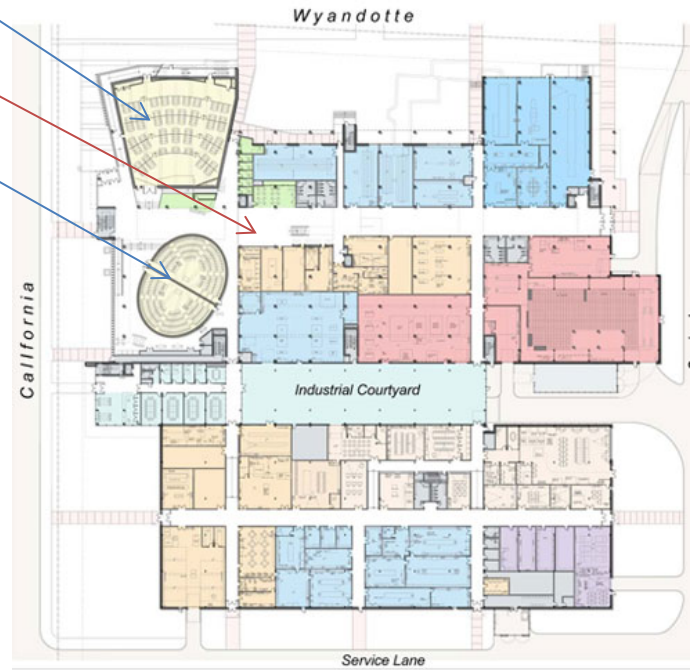
Meeting Rooms in the Venue – CEI (Centre for Engineering Innovation)

CEI 1100
Registration & Breaks in Foyer
CEI 1101 & CEI 1102



Ground Floor Auditoria

Ground Floor



Second Floor

CEI 2103 CEI 2104 CEI 2100



Third Floor

Room CEI 3000 Roof Garden

